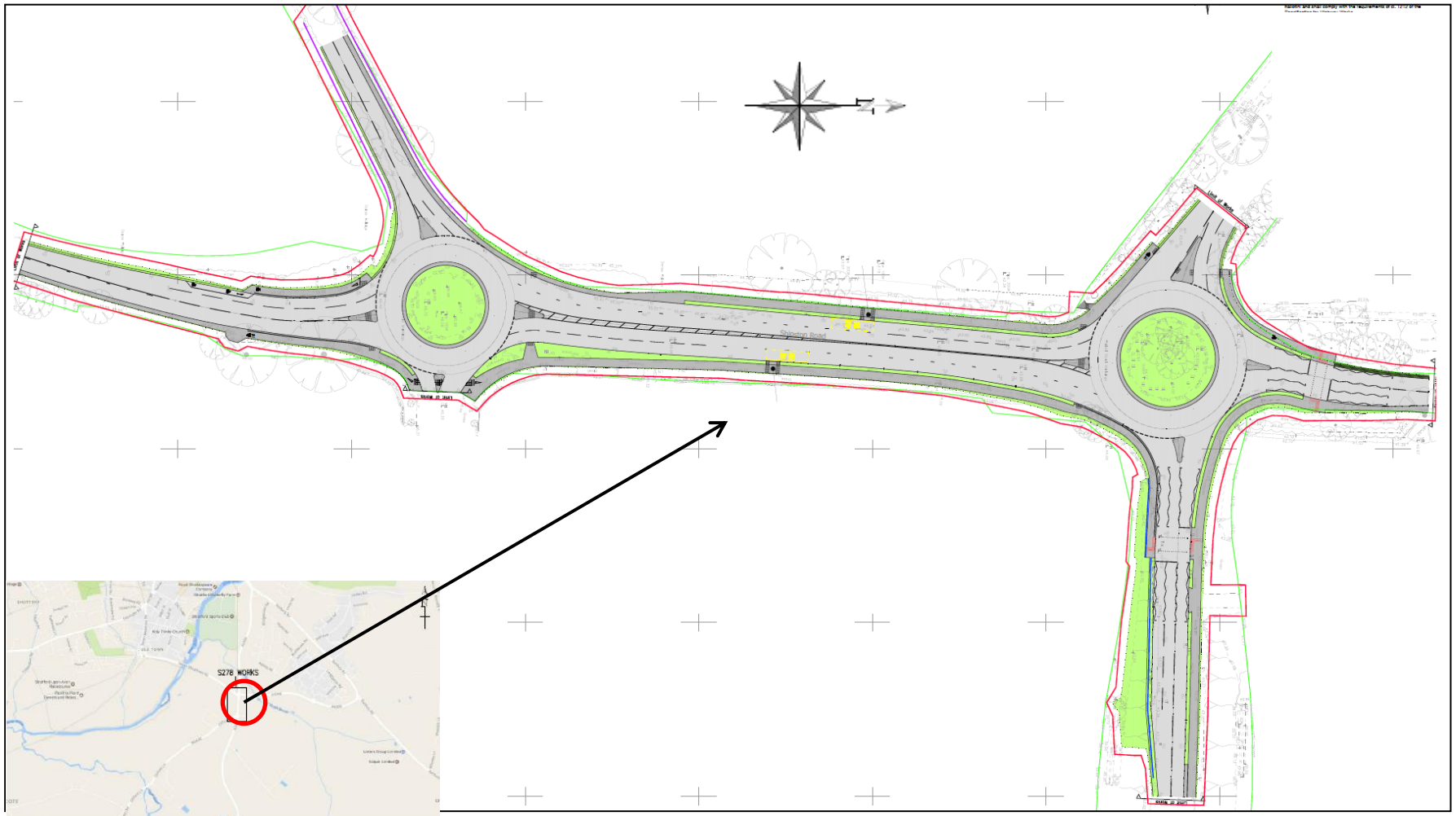


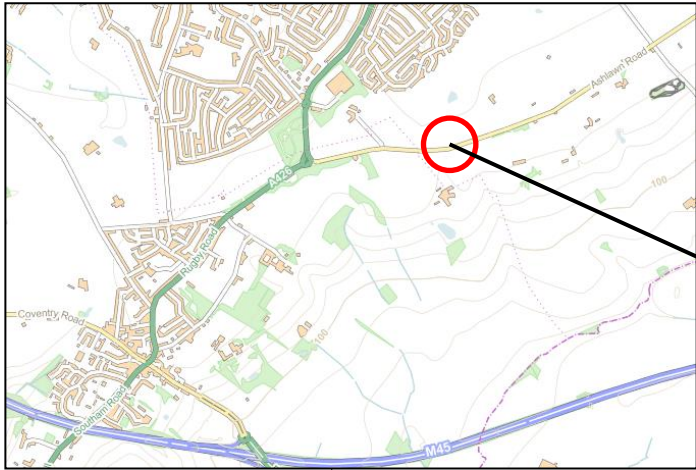
Appendix A



Extracts from Rodgers Leask drawing P15-303-150-B

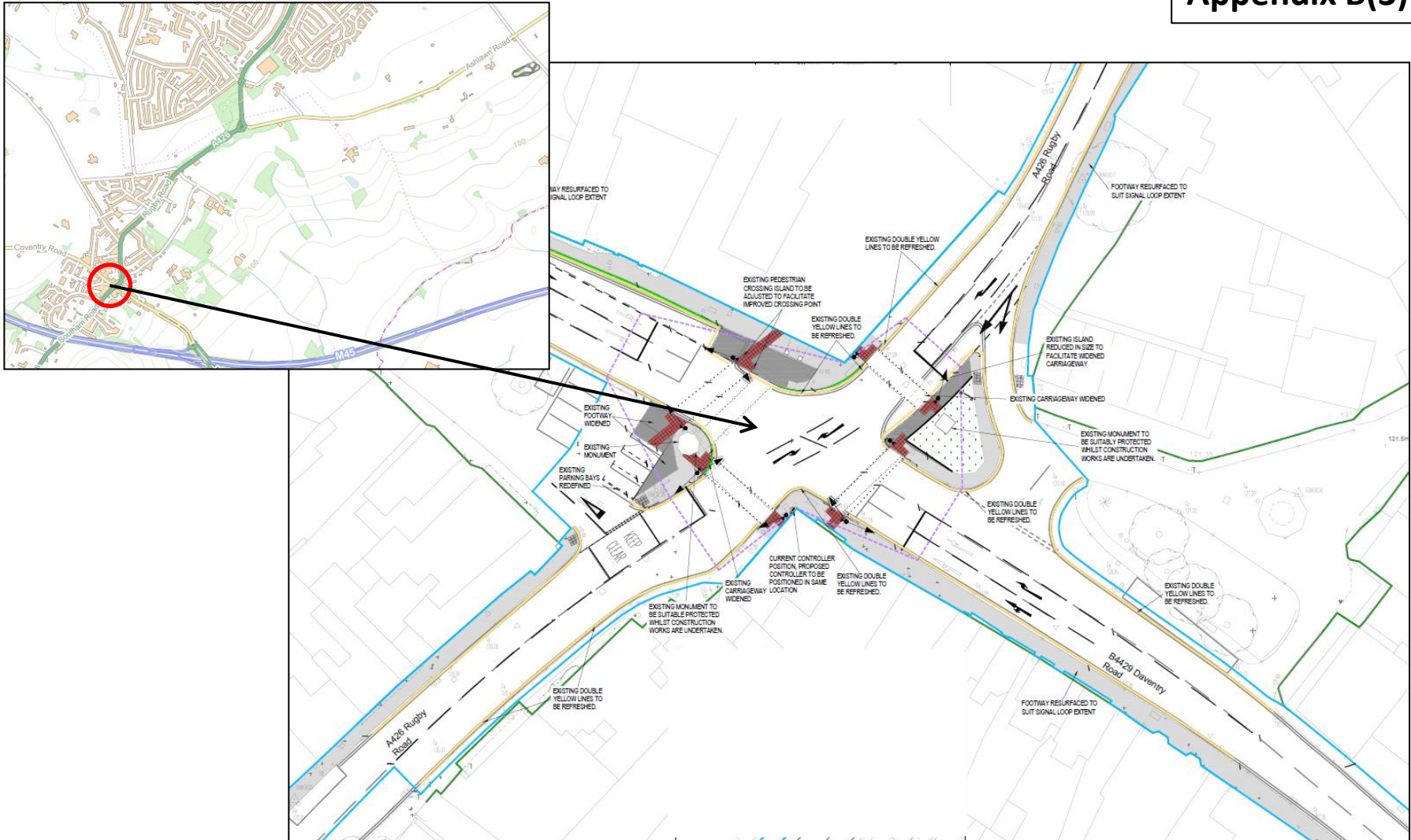
S278 scheme:
A3400 Shipston Road,
Stratford-upon-Avon

Appendix B(1)



S278 scheme:
A426 Rugby Road / B4429
Ashlawn Road, Rugby

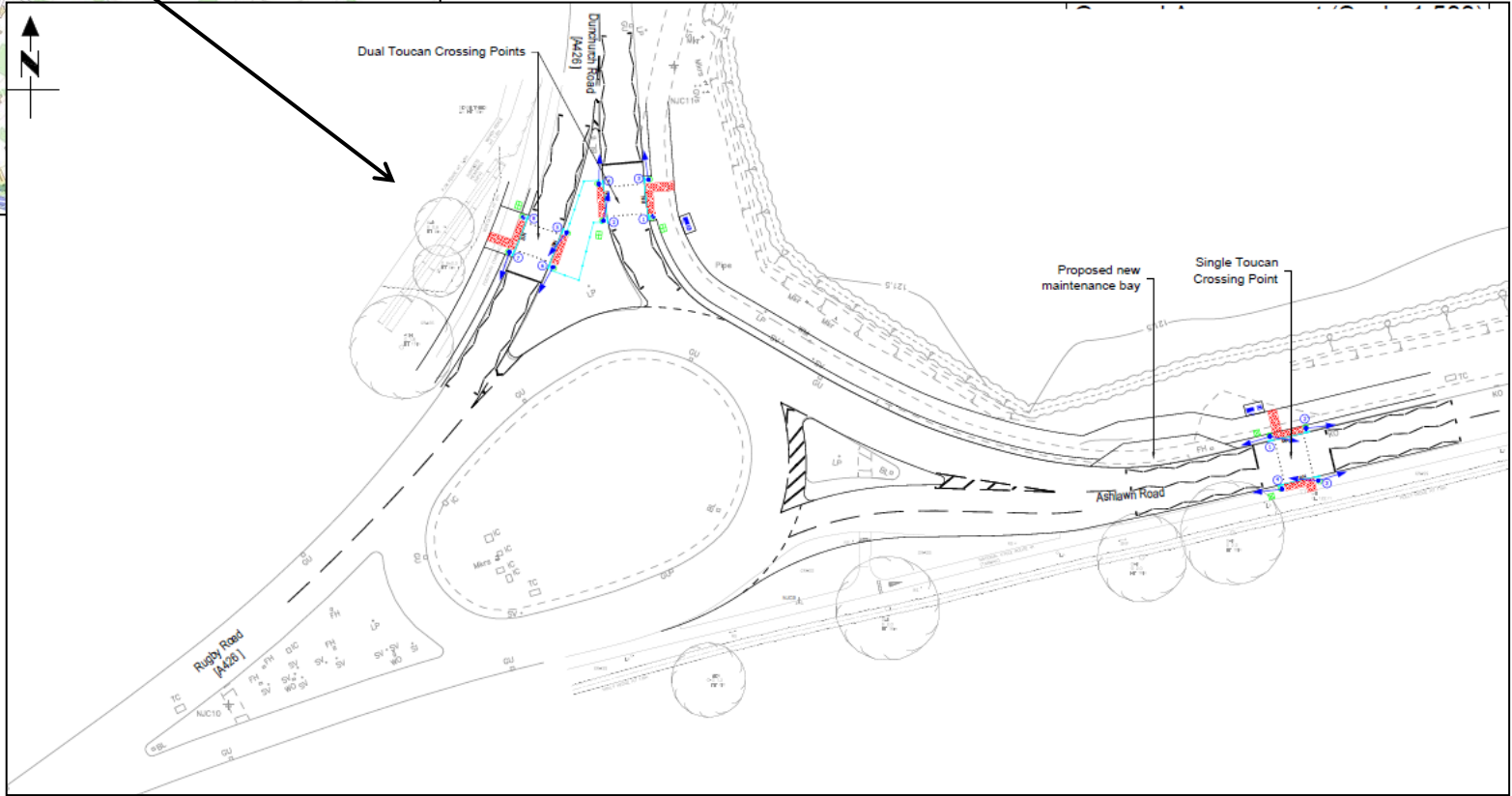
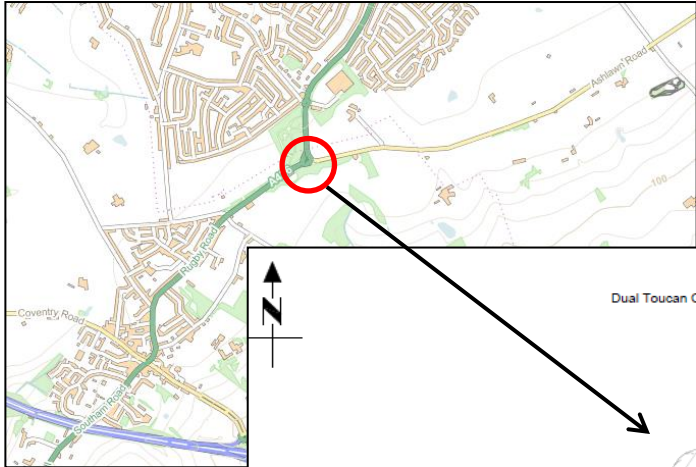
Appendix B(3)



S278 scheme:
A426 Rugby Road / B4429
Ashlawn Road, Rugby

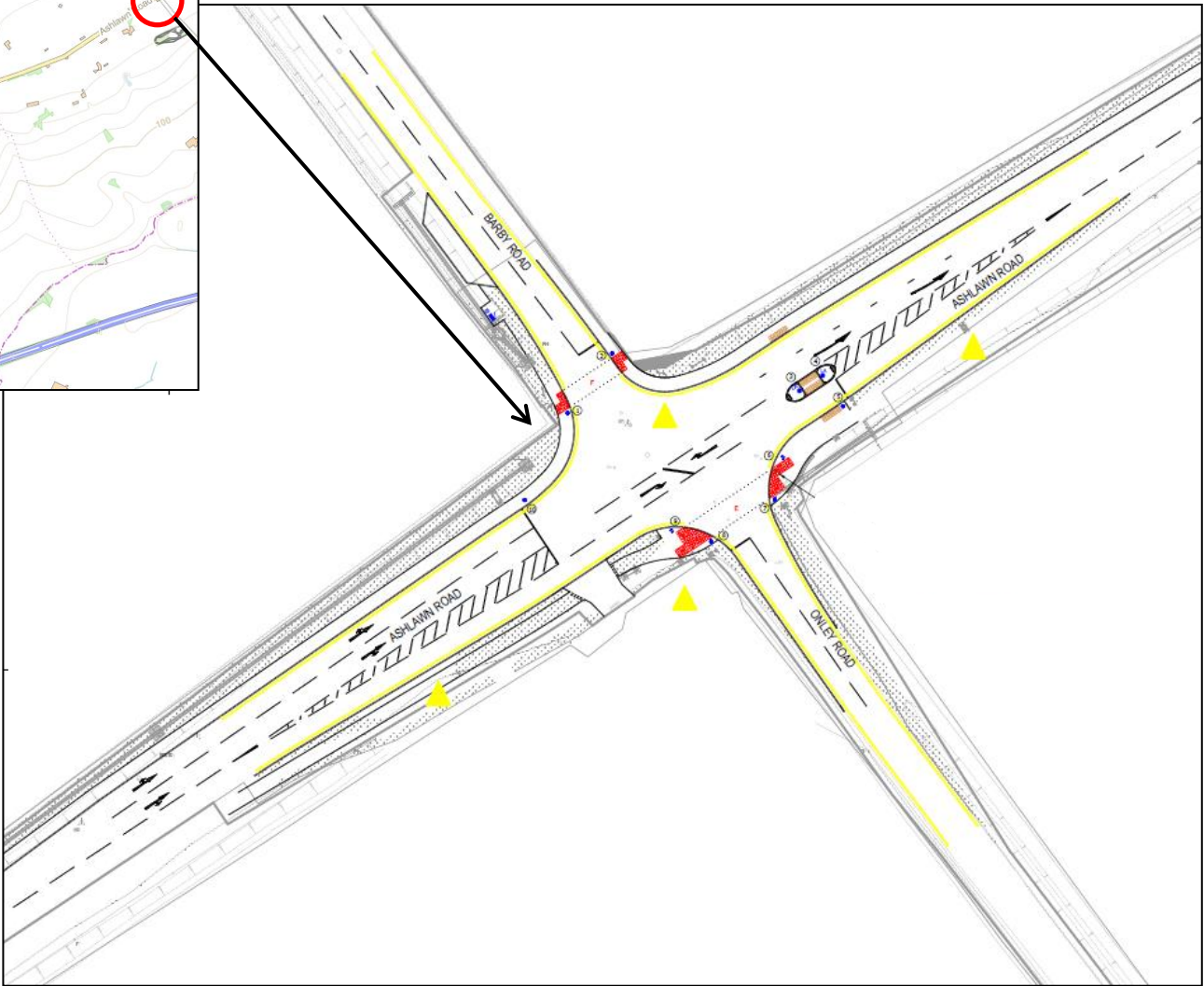
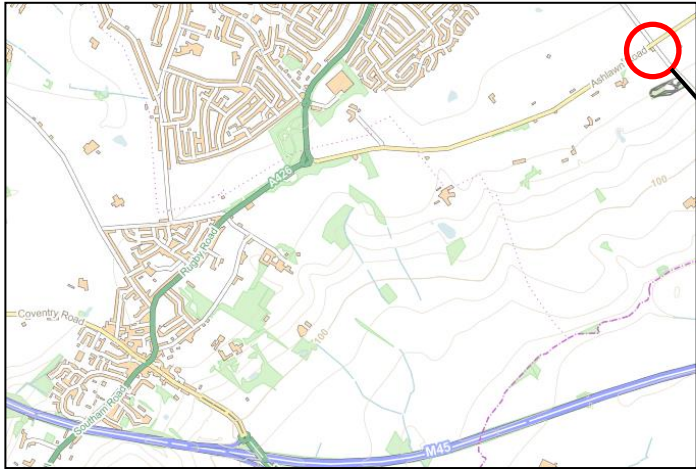
Extracts from Jubb drawing 17244-DC-100-P5 and WCC OS mapping licence 100019520

Appendix B(4)



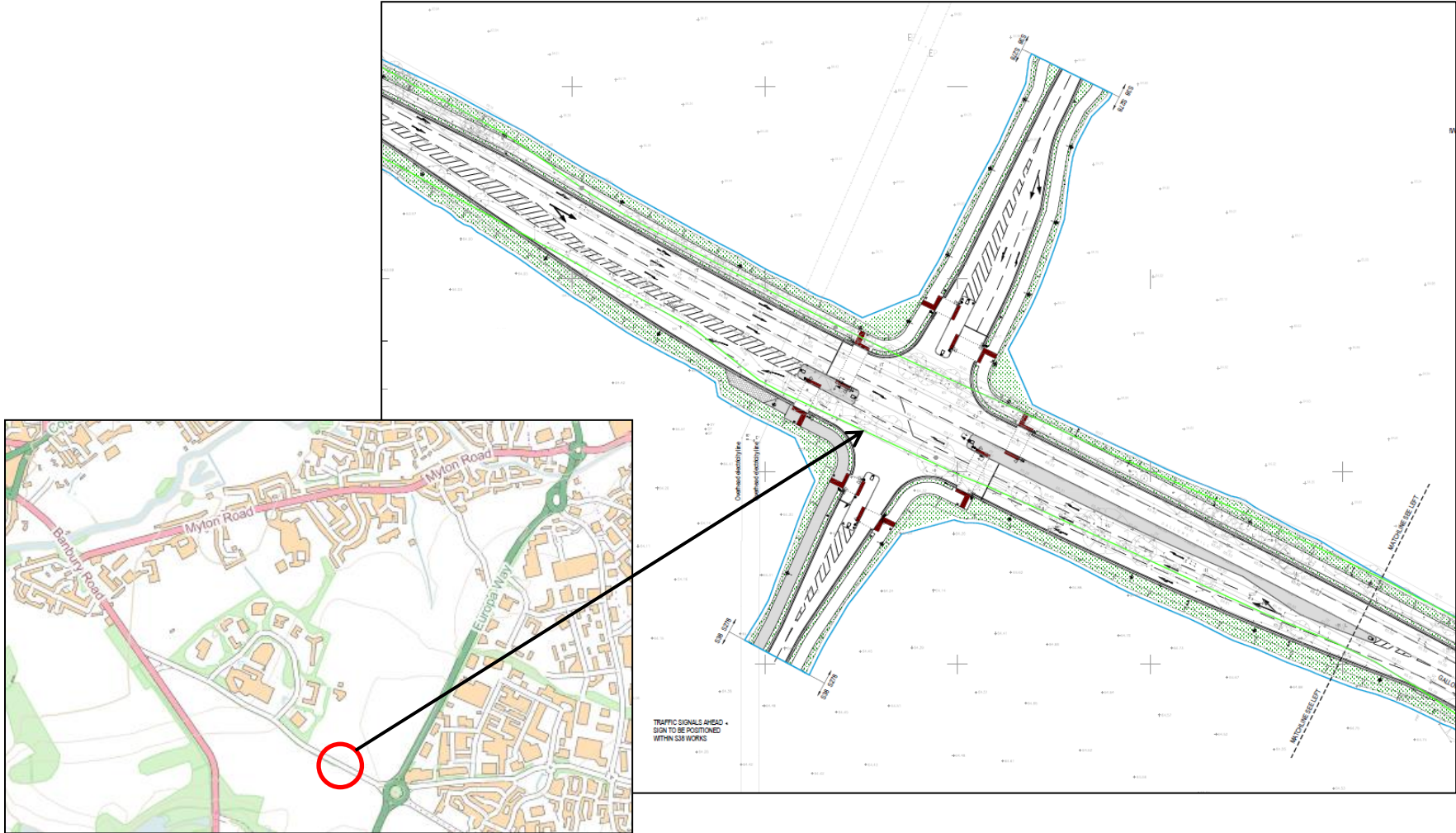
S278 scheme:
A426 Rugby Road / B4429
Ashlawn Road, Rugby

Appendix B(5)



S278 scheme:
A426 Rugby Road / B4429
Ashlawn Road, Rugby

Appendix C



S278 scheme:
C43 Gallows Hill, Warwick